








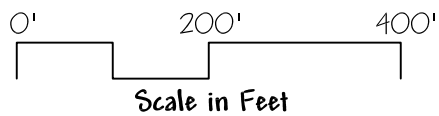


LEGEND:

-  NO PHYSICAL BOUNDS
-  ADJACENT PROPERTY LINE
-  WETLAND
-  WETLAND FLAG
-  EXISTING MAJOR CONTOUR
-  EXISTING MINOR CONTOUR
-  EXISTING SPOT GRADE
-  EXISTING FENCE
-  EXISTING STONE WALL



EXISTING WETLAND D

DOT PARCEL

Figure 8: On-Site Wetland Delineation

Proposed Access Road Over State Land
Town of Newburgh, Orange County, New York

Source: Draft EIS, The Marketplace at Newburgh, 4/4/06, (Fig.3.2-2).

File: Marketplace Newburgh\dwg\DOT FHWA DesRpt\DOT On Site Wetland Delineation.dwg
11/21/06