





Legend

-  Wetland edge
-  Wetland area
-  100' Regulated Buffer
-  Minisceongo Creek

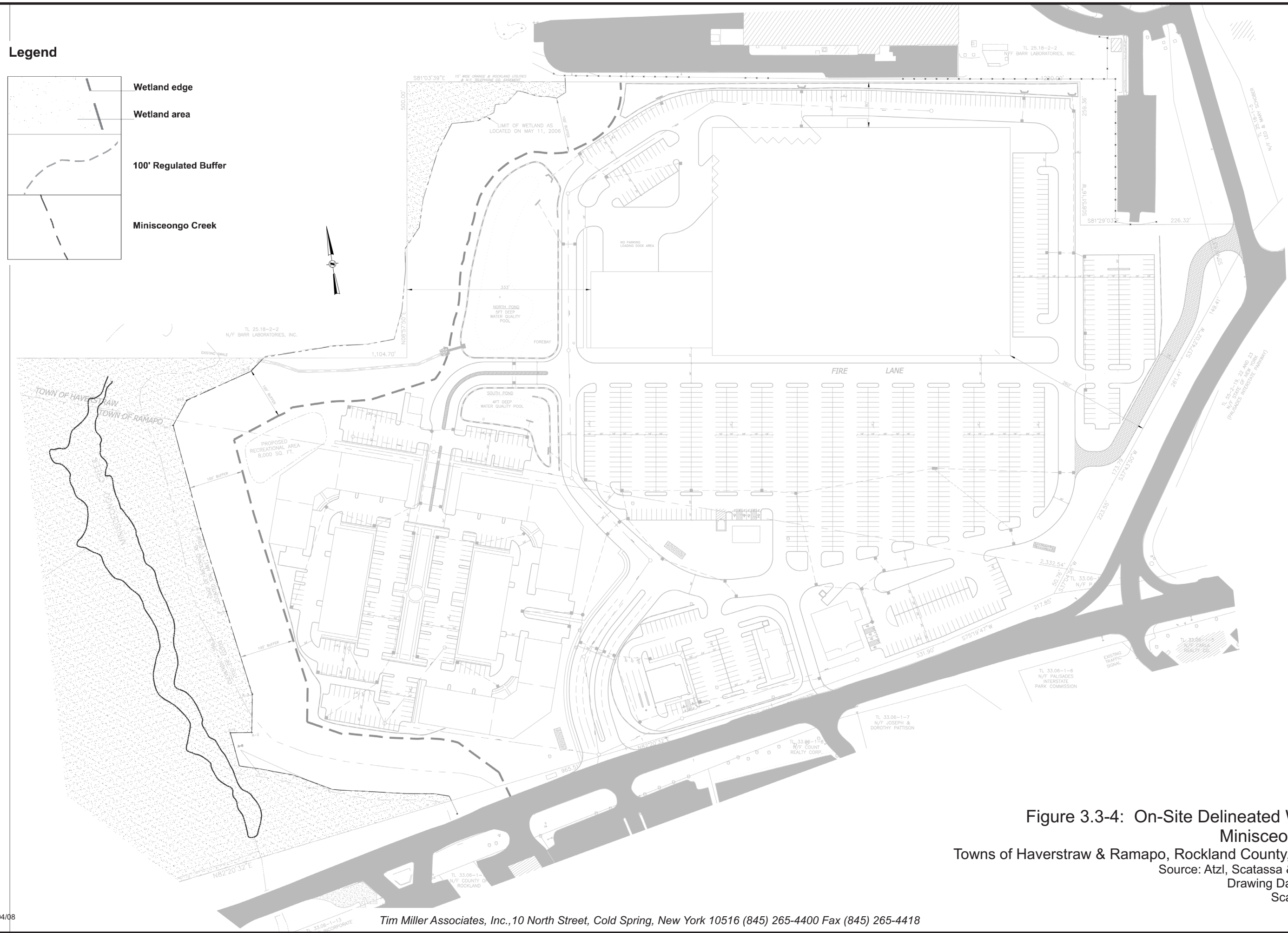


Figure 3.3-4: On-Site Delineated Wetlands
Minisceongo Park
 Towns of Haverstraw & Ramapo, Rockland County, New York
 Source: Atzl, Scatassa & Zigler, P.C.
 Drawing Date: 12/01/08
 Scale: 1" = 200'